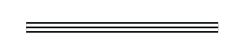
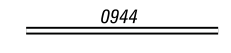
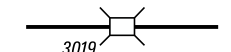
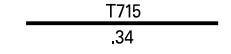









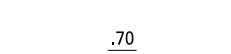

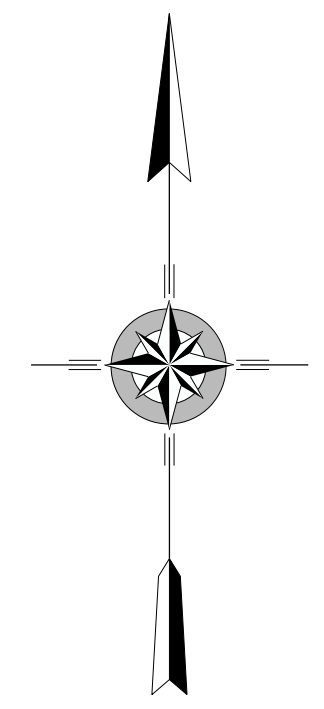


LEGEND

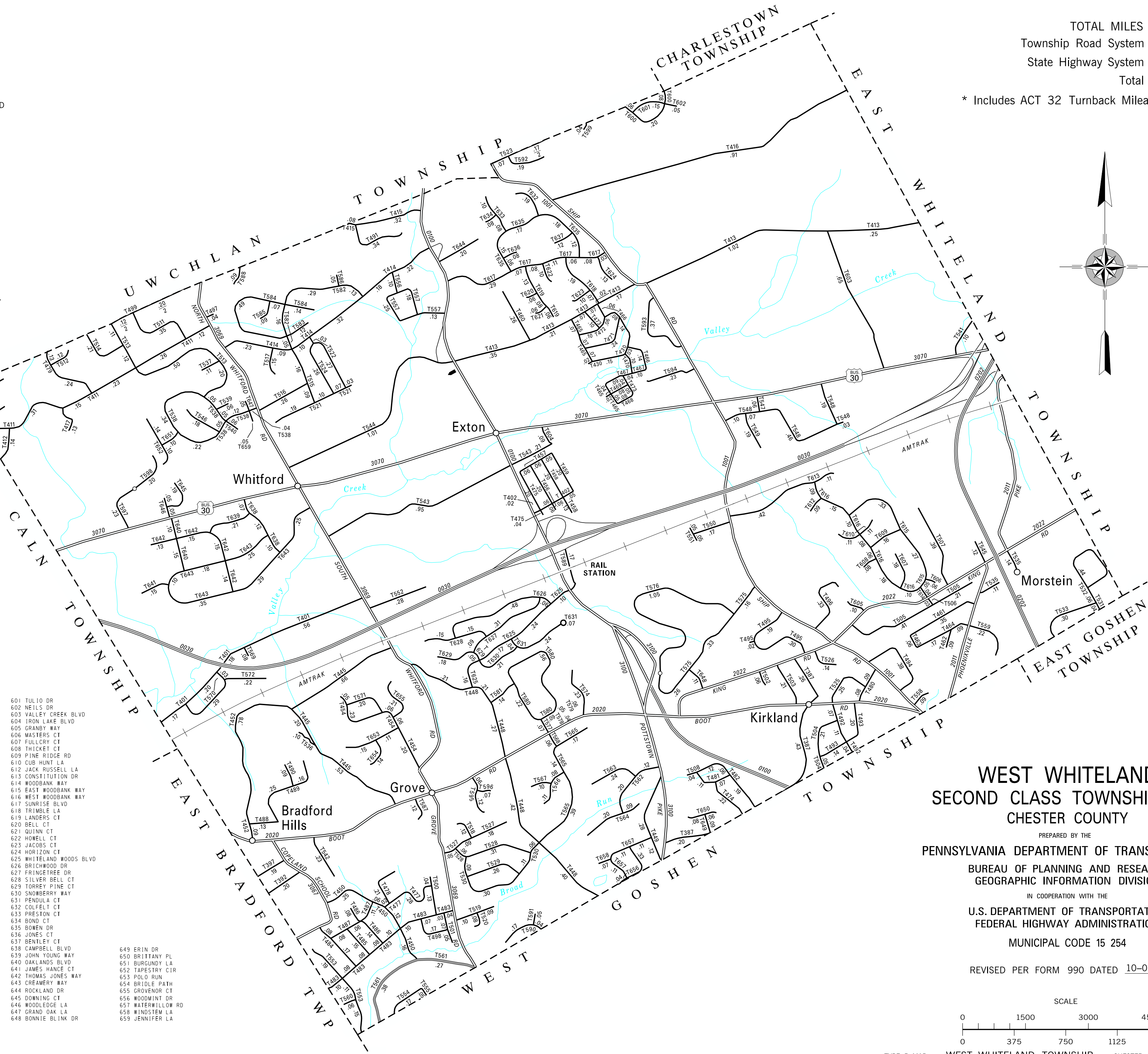
-  LIMITED ACCESS HIGHWAY
-  STATE ROUTE AND NUMBER
-  STATE MAINTAINED BRIDGE ON TOWNSHIP ROAD
-  TOWNSHIP ROAD, NUMBER AND SEGMENT LENGTH IN MILES
-  IMPASSABLE TOWNSHIP ROAD
-  TURNBACK TOWNSHIP ROAD
-  OTHER ROAD
-  RAILROAD (IN SERVICE)
-  RAILROAD ABANDONED (TRACK RETAINED)
-  STATE BOUNDARY
-  COUNTY BOUNDARY
-  TOWNSHIP BOUNDARY
-  CITY OR BOROUGH BOUNDARY
-  MUNICIPAL BUILDING
-  SPLIT MILEAGE BETWEEN MUNICIPALITIES

TOTAL MILES	
Township Road System	66.86*
State Highway System	27.43
Total	94.29

* Includes ACT 32 Turnback Mileage of 0.65



- | | | |
|------------------------|--------------------------|--------------------------|
| 387 KIRKLAND AV | 527 STEWART DR | 601 TULLIO DR |
| 392 BRANDYWINE RD | 528 SCOTT DR | 602 NEILS DR |
| 397 RAVINE RD | 529 MCGREGOR DR | 603 VALLEY CREEK BLVD |
| 401 CLOVER MILL RD | 530 DOUGLAS DR | 604 IRON LAKE BLVD |
| 402 BARLETT AV | 531 SOUTH TULIP DR | 605 GRANBY WAY |
| 411 WHITFORD HILLS RD | 532 NORTH TULIP DR | 606 MASTERS CT |
| 412 OLD KINGS HWY | 533 AMSTEL WAY | 607 FULLCRO CT |
| 413 EAST SWEDESFORD RD | 534 OLD PHOENIXVILLE PK | 608 THICKET CT |
| 414 SHOEN RD | 535 PINE NEEDLE DR | 609 PINE RIDGE RD |
| 415 TOWNSHIP LA | 536 CYPRESS LA | 610 CUB HUNT LA |
| 416 CHURCH FARM RD | 537 FIRE THORNE CIR | 612 JACK RUSSELL LA |
| 417 COLEBROOK RD | 538 SPRUCE DR | 613 CONSTITUTION DR |
| 430 WINDING WAY | 539 ORCHARD CIR | 614 WOODBANK WAY |
| 445 SPACKMAN LA | 540 SPRUCE CIR | 615 EAST WOODBANK WAY |
| 448 BURKE RD | 541 SERVICE RD | 616 WEST WOODBANK WAY |
| 449 OLD POTTS TOWN PK | 542 SONNET LA | 617 SUNRISE BLVD |
| 450 SAMUEL RD | 543 COMMERCE DR | 618 TRIMBLE LA |
| 452 BURGUYNE RD | 544 WATERLOO BLVD | 619 LANDERS CT |
| 454 GROVE AV | 545 SERVICE RD (NO NAME) | 620 BELL CT |
| 456 NAMAR AV | 546 GREEN CIR | 621 QUINN CT |
| 457 WALSH AV | 547 BELDEN BLVD | 622 HOWELL CT |
| 458 HENDRICKS AV | 548 SPRINGDALE DR | 623 JACOBS CT |
| 459 NEW ST | 549 SUMMIT DR | 624 HORIZON CT |
| 460 EXTON LA | 550 MICHELE DR | 625 WHITELAND WOODS BLVD |
| 461 ELMWOOD AV | 551 LISA DR | 626 BRICHWOOD DR |
| 462 OAKWOOD LA | 552 NATIONAL RD | 627 FRINGETREE DR |
| 463 CYPRESS LA | 553 PALOMINO DR | 628 SILVER BELL CT |
| 464 CEDARWOOD AV | 554 MacPHERSON DR | 629 TORREY PINE CT |
| 465 HILLSIDE DR | 555 McELROY DR | 630 SNOWBERRY WAY |
| 466 LOCUST LA | 556 HOLLY LA | 631 PENDULA CT |
| 467 LAKESIDE DR | 557 APPLE DR | 632 COLFELT CT |
| 468 MEADOW LA | 558 HOLLYVIEW LA | 633 PRESTON CT |
| 469 BRIAR RD | 559 NICHOLAS DR | 634 BOND CT |
| 470 VALLEY RD | 560 MORGAN CIR | 635 BOWEN DR |
| 471 HEATHER RD | 561 GRUBBS MILL RD | 636 JONES CT |
| 472 BROOKVIEW RD | 562 KATIE WAY | 637 BENTLEY CT |
| 473 LAUREL LA | 563 MICHAEL LA | 638 CAMPBELL BLVD |
| 474 GLEN ECHO RD | 564 SHEPFIELD LA | 639 JOHN YOUNG WAY |
| 475 CREST AV | 565 COLYNN TER | 640 OAKLANDS BLVD |
| 477 SUNSET LA | 566 LAYDON LA | 641 JAMES HANCE CT |
| 478 ORIOLE DR | 567 REIFORD LA | 642 THOMAS JONES WAY |
| 479 OAKLAND DR | 568 WHITELAND DR | 643 CREAMERY WAY |
| 480 HILLCREST RD | 569 OLD MILL LA | 644 ROCKLAND DR |
| 481 TWIN OAKS LA | 570 JEFFERS CIR | 645 DOWNING CT |
| 482 SWEET BRIAR RD | 571 LENNON WAY | 646 WOODLEDGE LA |
| 483 SOUTHERN DR | 572 SERVICE ROAD C RD | 647 GRAND OAK LA |
| 484 CARDINAL AV | 573 CONIFER DR | 648 BONNIE BLINK DR |
| 485 BOWMAN AV | 574 RED FOX LA | |
| 486 BELMONT AV | 575 SOUTH PULLMAN DR | |
| 487 BROOKHILL RD | 576 NORTH PULLMAN DR | |
| 488 OVERLOOK RD | 577 BELVIDERE ROAD WEST | |
| 489 DOGWOOD DR | 578 BELVIDERE ROAD EAST | |
| 490 OAK LA | 579 MERION TER | |
| 491 VALLEY VIEW DR | 580 BELVIDERE CIR | |
| 492 CLEARBROOK RD | 581 FLINTSHIRE TER | |
| 493 COUNTRY LA | 582 WATCH HILL RD | |
| 494 DUNSHANE DR | 583 NORTH COTE CIR | |
| 495 HUNTERS LA | 584 LONG RIDGE LA | |
| 496 GARY TER | 585 FARHILL CIR | |
| 497 WRIGHT RD | 586 QUAIL RUN DR | |
| 498 DEER LA | 587 JULIENNA DR | |
| 499 LONGWOOD DR | 588 HEATHER HILL RD | |
| 500 MEMORY LA | 589 WALKERTOWN RD | |
| 501 RED FOX LA | 590 SUSSEX RD | |
| 502 SHORT LA | 591 WICKLOW DR | |
| 503 STATION PL | 592 ANTHONYS DR | |
| 504 ESTATE DR | 593 GREEN VALLEY RD | |
| 505 QUEEN DR | 594 SYLVANIA RD | |
| 506 PRINCESS LA | 595 BEAU DR | |
| 507 STALLION LA | 596 PRAIRIE LA | |
| 508 GYPSIE LA | 597 FAIRMAY LA | |
| 509 WHITELAND HUNT RD | 598 BRISTOL CIR | |
| 510 THOMAS DR | 599 JAMES ROSS DR | |
| 511 EDGEWOOD DR | 600 GRAND VIEW DR | |
| 512 EASTWOOD DR | | |
| 513 BALDERSTON DR | | |
| 514 WESTFIELD DR | | |
| 515 FAIRVIEW DR | | |
| 516 HUFFMAN DR | | |
| 517 CONNER DR | | |
| 518 MURDOCK DR | | |
| 519 ROLLING DR | | |
| 520 ELLIS DR | | |
| 521 WEST SWEDESFORD RD | | |
| 522 OAK LAKE EAST | | |
| 523 VALLEY HILL RD | | |
| 524 OAK LAKE WEST | | |
| 525 GREEN TREE LA | | |
| 526 BITTERSWEET LA | | |



**WEST WHITELAND
SECOND CLASS TOWNSHIP MAP
CHESTER COUNTY**

PREPARED BY THE
PENNSYLVANIA DEPARTMENT OF TRANSPORTATION
BUREAU OF PLANNING AND RESEARCH
GEOGRAPHIC INFORMATION DIVISION
IN COOPERATION WITH THE
U.S. DEPARTMENT OF TRANSPORTATION
FEDERAL HIGHWAY ADMINISTRATION
MUNICIPAL CODE 15 254
REVISED PER FORM 990 DATED 10-08-15

