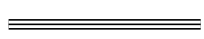

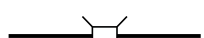






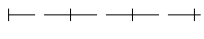







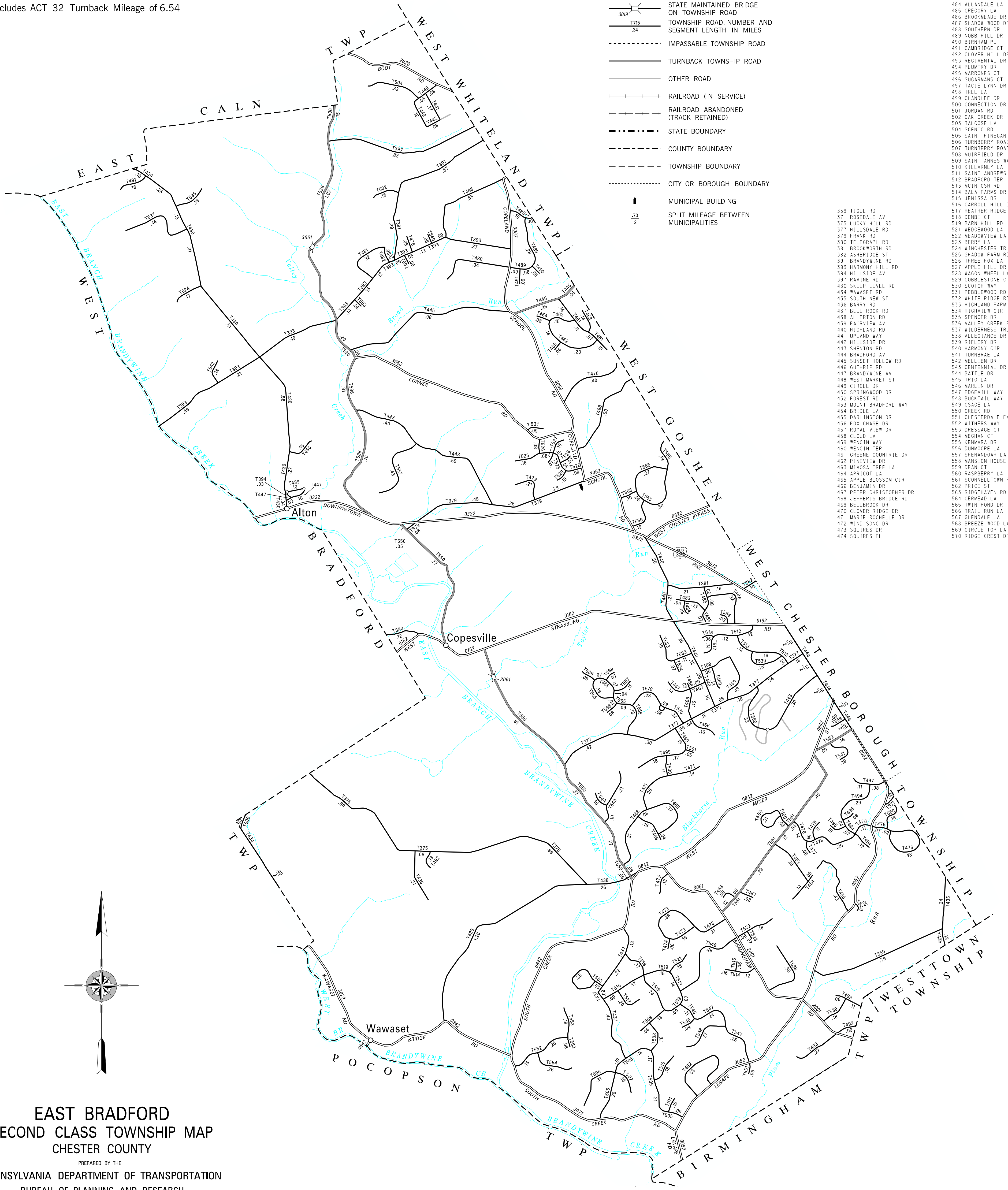
TOTAL MILES  
 Township Road System 56.72\*  
 State Highway System 18.43  
 Total 75.15

\* Includes ACT 32 Turnback Mileage of 6.54

**LEGEND**

-  LIMITED ACCESS HIGHWAY
-  STATE ROUTE AND NUMBER
-  STATE MAINTAINED BRIDGE ON TOWNSHIP ROAD
-  TOWNSHIP ROAD, NUMBER AND SEGMENT LENGTH IN MILES
-  IMPASSABLE TOWNSHIP ROAD
-  TURNBACK TOWNSHIP ROAD
-  OTHER ROAD
-  RAILROAD (IN SERVICE)
-  RAILROAD ABANDONED (TRACK RETAINED)
-  STATE BOUNDARY
-  COUNTY BOUNDARY
-  TOWNSHIP BOUNDARY
-  CITY OR BOROUGH BOUNDARY
-  MUNICIPAL BUILDING
-  SPLIT MILEAGE BETWEEN MUNICIPALITIES

- 359 TICUE RD
- 371 ROSEDALE AV
- 375 LUCKY HILL RD
- 377 HILLSDALE RD
- 379 FRANK RD
- 380 TELEGRAPH RD
- 381 BROOKWORTH RD
- 382 ASHBURIDGE ST
- 391 BRANDYWINE RD
- 393 HARMONY HILL RD
- 394 HILLSIDE AV
- 397 RAVINE RD
- 430 SKELP LEVEL RD
- 434 WAWASET RD
- 435 SOUTH NEW ST
- 436 BARRY RD
- 437 BLUE ROCK RD
- 438 ALLERTON RD
- 439 FAIRVIEW AV
- 440 HIGHLAND RD
- 441 UPLAND WAY
- 442 HILLSIDE DR
- 443 SHENTON RD
- 444 BRADFORD AV
- 445 SUNSET HOLLOW RD
- 446 GUTHRIE RD
- 447 BRANDYWINE AV
- 448 WEST MARKET ST
- 449 CIRCLE DR
- 450 SPRINGWOOD DR
- 452 FOREST RD
- 453 MOUNT BRADFORD WAY
- 454 BRIDLE LA
- 455 DARLINGTON DR
- 456 FOX CHASE DR
- 457 ROYAL VIEW DR
- 458 CLOUD LA
- 459 WENCIN WAY
- 460 WENCIN TER
- 461 GREENE COUNTRY RD
- 462 PINEVIEW DR
- 463 MIMOSA TREE LA
- 464 APRICOT LA
- 465 APPLE BLOSSOM CIR
- 466 BENJAMIN DR
- 467 PETER CHRISTOPHER DR
- 468 JEFFERIS BRIDGE RD
- 469 BELLBROOK DR
- 470 CLOVER RIDGE DR
- 471 MARIE ROCHELLE DR
- 472 WIND SONG DR
- 473 SQUIRES DR
- 474 SQUIRES PL
- 475 MEADOW GLEN DR
- 476 SHROPSHIRE CT
- 477 TWICKENSHAM CT
- 478 GANTHROPS CT
- 479 CYNTHIA LA
- 480 HAPPY CREEK LA
- 481 BRIAR WOOD CIR
- 482 BRIAR WOOD CT
- 483 WARWICK RD
- 484 ALLANDALE LA
- 485 GREGORY LA
- 486 BROOKMEADE DR
- 487 SHADOW WOOD DR
- 488 SOUTHERN DR
- 489 NOBB HILL DR
- 490 BIRNHAM PL
- 491 CAMBRIDGE CT
- 492 CLOVER HILL DR
- 493 REGIMENTAL DR
- 494 PLUMTRY DR
- 495 MARRONES CT
- 496 SUGARMANS CT
- 497 TACIE LYNN DR
- 498 TREE LA
- 499 CHANDLER DR
- 500 CONNECTION DR
- 501 JORDAN RD
- 502 OAK CREEK DR
- 503 TALCOSE LA
- 504 SCENIC RD
- 505 SAINT FINEGAN DR
- 506 TURNBERRY ROAD WEST
- 507 TURNBERRY ROAD EAST
- 508 MUIRFIELD DR
- 509 SAINT ANNES WAY
- 510 KILLARNEY LA
- 511 SAINT ANDREWS LA
- 512 BRADFORD TER
- 513 MCINTOSH RD
- 514 BALA FARMS DR
- 515 JENISSA DR
- 516 CARROLL HILL DR
- 517 HEATHER RIDGE CIR
- 518 DENBI CT
- 519 BARN HILL RD
- 521 WEDGEWOOD LA
- 522 MEADOWVIEW LA
- 523 BERRY LA
- 524 WINCHESTER TRL
- 525 SHADOW FARM RD
- 526 THREE FOX LA
- 527 APPLE HILL DR
- 528 WAGON WHEEL LA
- 529 COBBLESTONE CT
- 530 SCOTCH WAY
- 531 PEBBLEWOOD RD
- 532 WHITE RIDGE RD
- 533 HIGHLAND FARM RD
- 534 HIGHVIEW CIR
- 535 SPENCER DR
- 536 VALLEY CREEK RD
- 537 WILDERNESS TRL
- 538 ALLEGIANCE DR
- 539 RIFLERY DR
- 540 HARMONY CIR
- 541 TURNBRAE LA
- 542 MELLIEU DR
- 543 CENTENNIAL DR
- 544 BATTLE DR
- 545 TRIO LA
- 546 MARLIN DR
- 547 EDGEWILL WAY
- 548 BUCKTAIL WAY
- 549 OSAGE LA
- 550 CREEK RD
- 551 CHESTERDALE FARM LA
- 552 WITHERS WAY
- 553 DRESSAGE CT
- 554 MEGHAN CT
- 555 KENMARA DR
- 556 DUNMORE LA
- 557 SHENANDOAH LA
- 558 MANSION HOUSE DR
- 559 DEAN CT
- 560 RASPBERRY LA
- 561 CONNELLTOWN RD
- 562 PRICE ST
- 563 RIDGEHAVEN RD
- 564 OERMAD LA
- 565 TWIN POND DR
- 566 TRAIL RUN LA
- 567 GLENDALE LA
- 568 BREEZE WOOD LA
- 569 CIRCLE TOP LA
- 570 RIDGE CREST DR



**EAST BRADFORD  
 SECOND CLASS TOWNSHIP MAP  
 CHESTER COUNTY**

PREPARED BY THE  
**PENNSYLVANIA DEPARTMENT OF TRANSPORTATION**  
 BUREAU OF PLANNING AND RESEARCH  
 GEOGRAPHIC INFORMATION DIVISION  
 IN COOPERATION WITH THE  
 U.S. DEPARTMENT OF TRANSPORTATION  
 FEDERAL HIGHWAY ADMINISTRATION  
 MUNICIPAL CODE 15 203

REVISED PER FORM 990 DATED 10-07-15

(CREATED BY RG 7-22-99) (REVISED 2-14-18)

COPIES OF THIS MAP ARE AVAILABLE AT NOMINAL COST CONTACT:

PENNSYLVANIA DEPARTMENT OF TRANSPORTATION  
 SALES STORE  
 P.O. BOX 3451  
 HARRISBURG, PENNSYLVANIA 17105-3451  
 TELEPHONE: (717)781-6746

SCALE

